


Stroller's Map

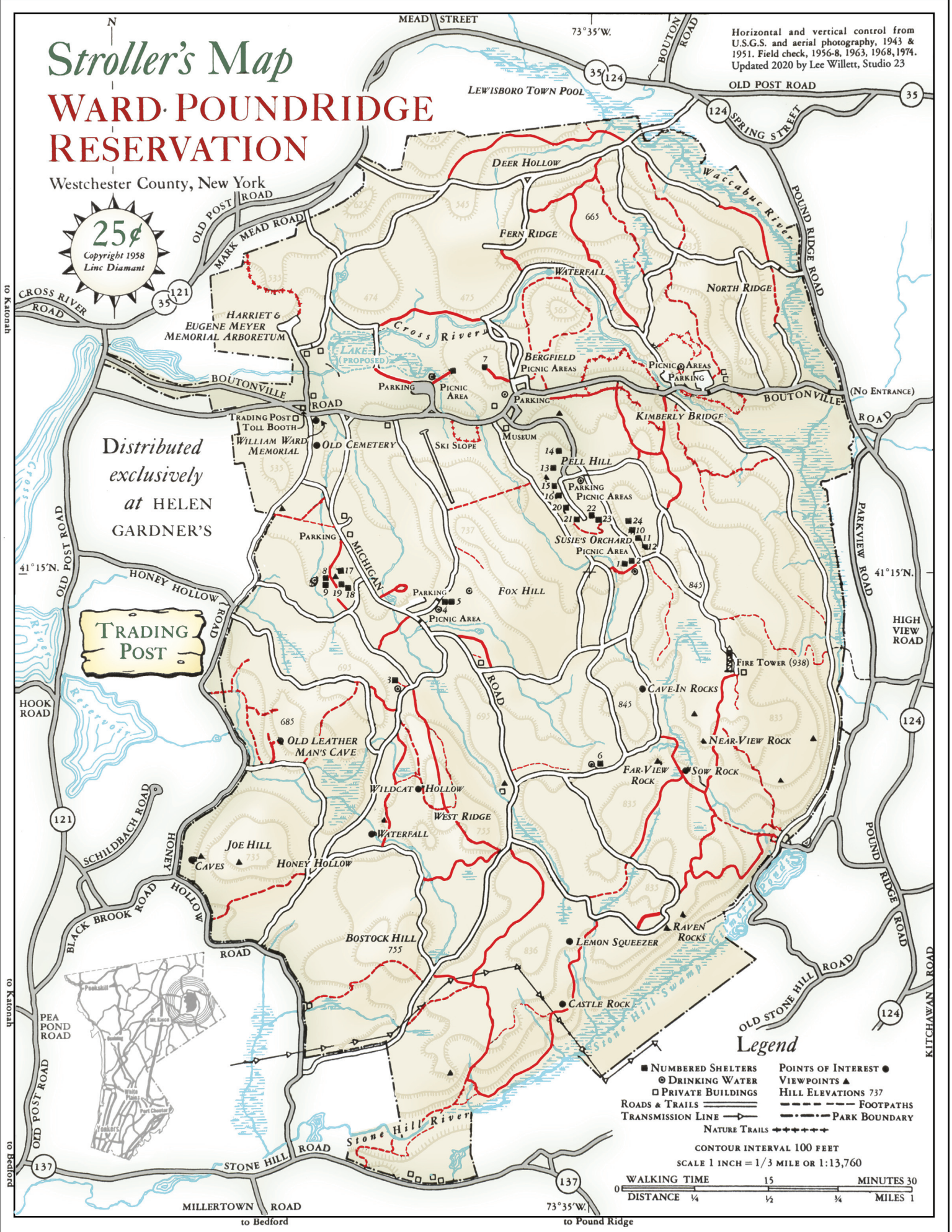
WARD POUNDRIDGE RESERVATION

Westchester County, New York

Horizontal and vertical control from U.S.G.S. and aerial photography, 1943 & 1951. Field check, 1956-8, 1963, 1968, 1974. Updated 2020 by Lee Willett, Studio 23



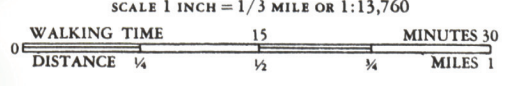
Distributed exclusively at HELEN GARDNER'S



Legend

- NUMBERED SHELTERS
- POINTS OF INTEREST
- DRINKING WATER
- VIEWPOINTS ▲
- PRIVATE BUILDINGS
- HILL ELEVATIONS 737
- ROADS & TRAILS
- - - FOOTPATHS
- TRANSMISSION LINE
- PARK BOUNDARY
- NATURE TRAILS

CONTOUR INTERVAL 100 FEET
SCALE 1 INCH = 1/3 MILE OR 1:13,760



to Katonah

to Katonah

to Bedford

to Katonah

to Katonah

to Katonah

MILLERTOWN ROAD to Bedford

73°35'W. to Pound Ridge